

<https://whatistheurl.com>

Maps & Globes Worskheet





<https://whatistheurl.com>

Name _____

Please visit our site for worksheets and charts <https://whatistheurl.com/>

Globe


A miniature representation of the Earth in the form of a sphere



- 1. Give your continent a orange color.**
- 2. Color the rest of the continents in green.**
- 3. Give the oceans a blue color.**
- 4. You can color the globe stand in any fun color you like!**

Compass Rose

A symbol that tells the directions on the map



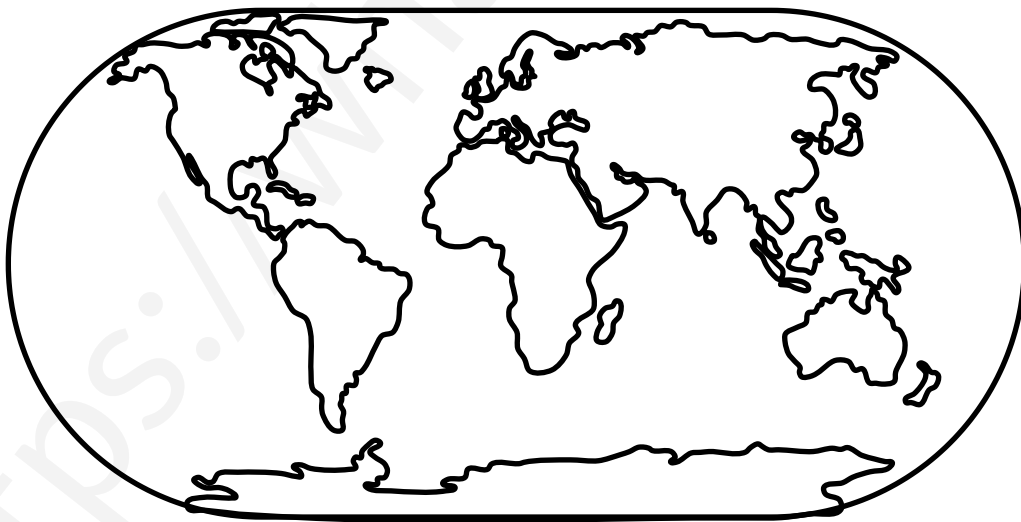
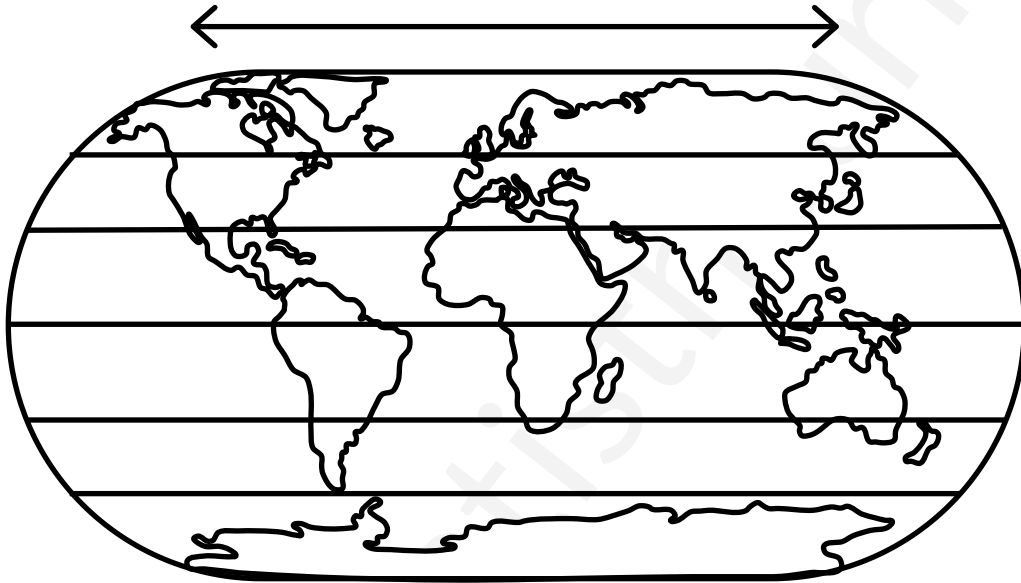
Real Picture of
Compass



1. Put an E, S, and W on the compass rose to show East, South, and West.
2. Put NE, SE, NW, and SW.
3. Draw a small Mountain to the northeast of the compass rose.
4. Color the compass

Latitude

Imaginary line that runs
parallel to the equator.

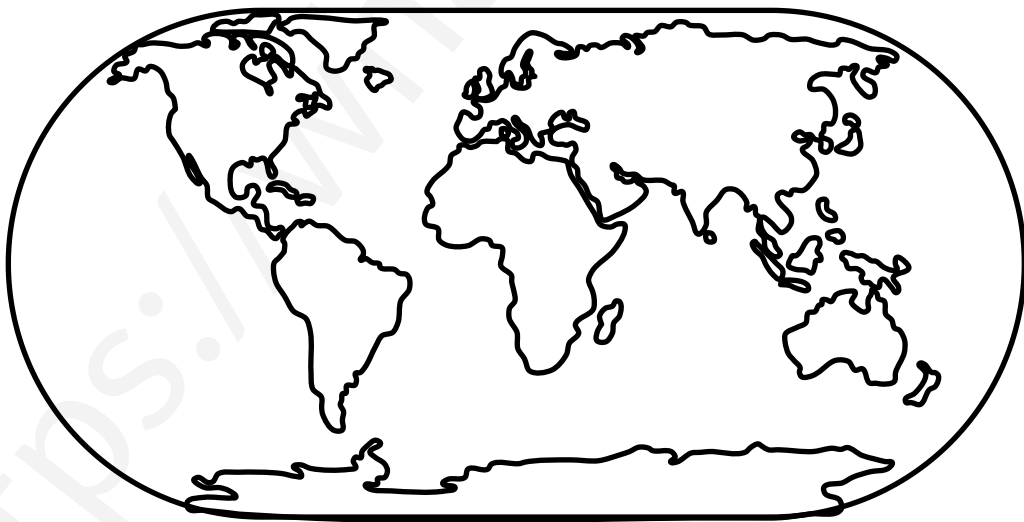
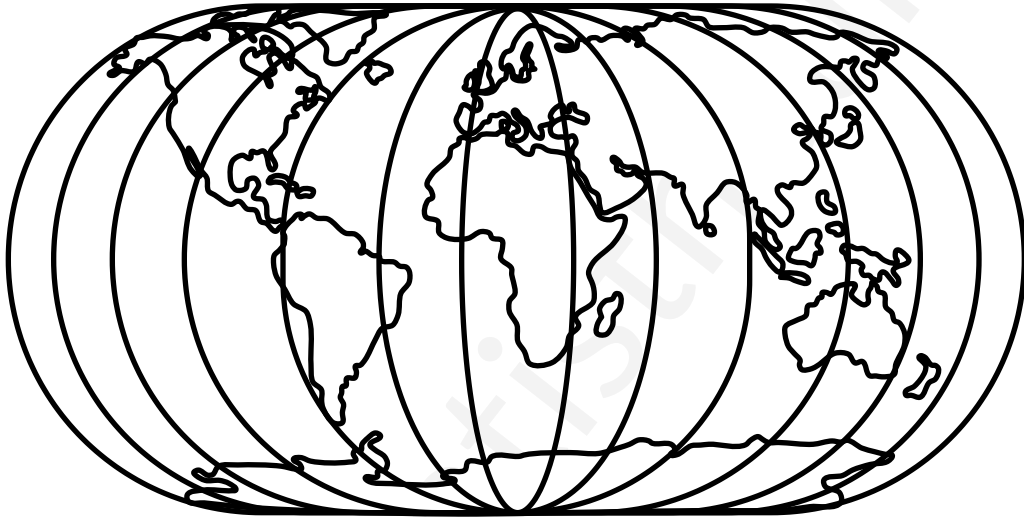


1. Draw Latitude lines on the globe above.

2. Color both globes. Green to continents and blue to oceans.

Longitude

Imaginary line runs from north pole to south pole.

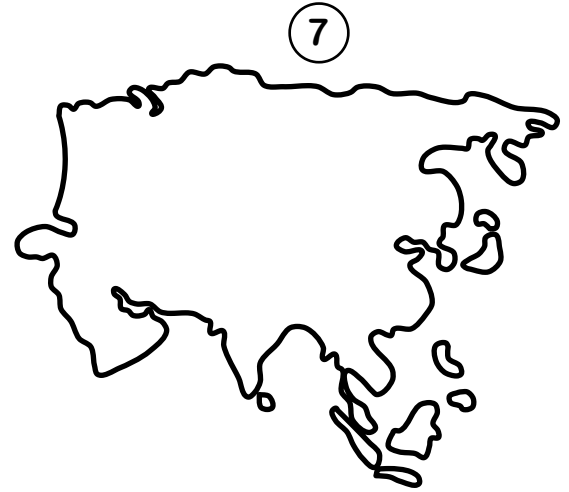
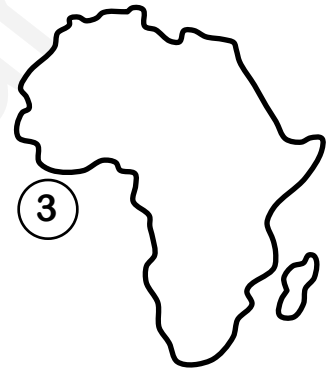


1. Draw longitude lines on the globe above.

2. Color both globes. Green to continents and blue to oceans.

Continent

one of the larger
continuous masses of land



Write down the 7 continents and fill each
continent in different color.

① _____

② _____

③ _____

④ _____

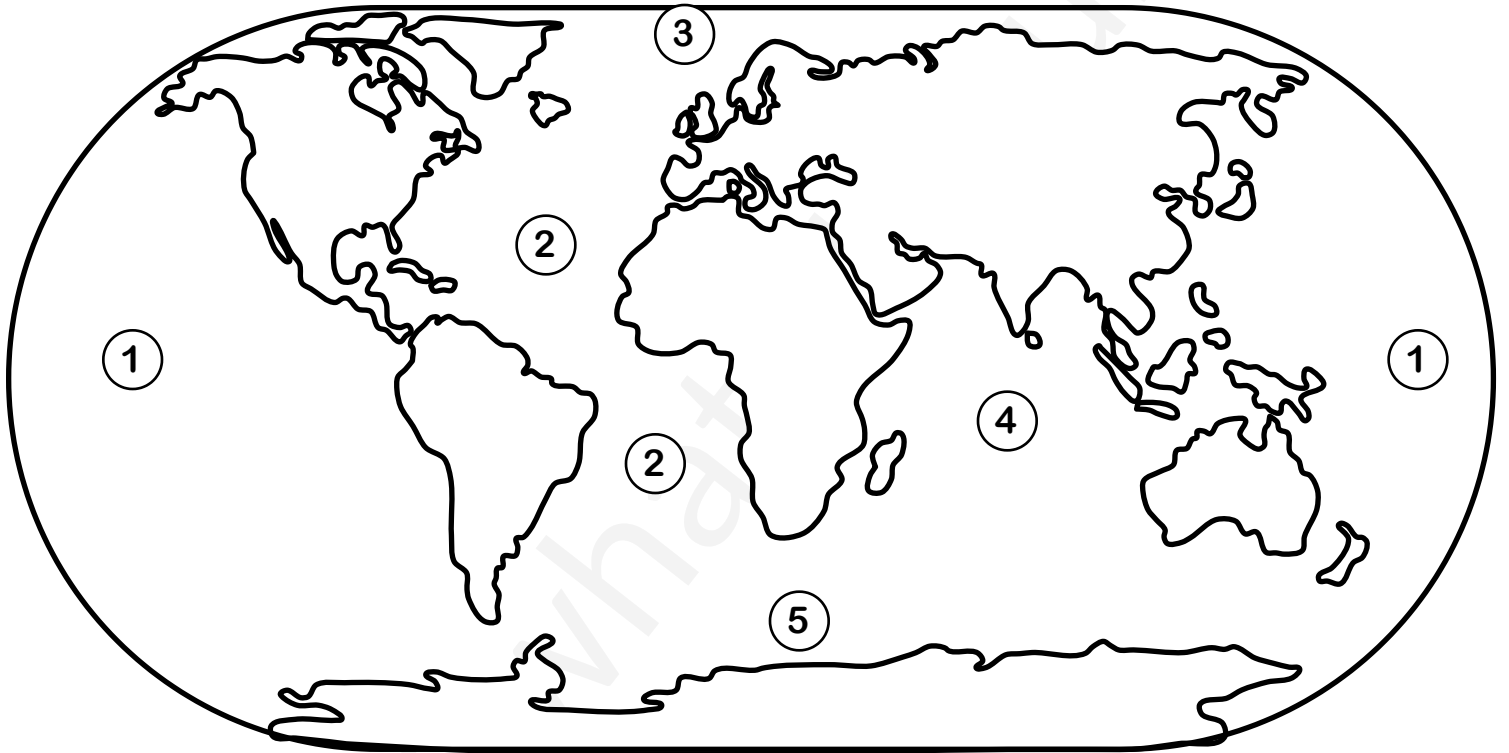
⑤ _____

⑥ _____

⑦ _____

Ocean

a very large expanse of sea



Write down the ocean names and color the above map.

1

2

3

4

5
